



## PRINT: BOOK COVER, ARCHIVES INTERACTIVE GUIDE (PUBLICATION & WEB)

The 2023 Oregon Blue Book needed a cover and layout theme. The Military Records archives needed more.


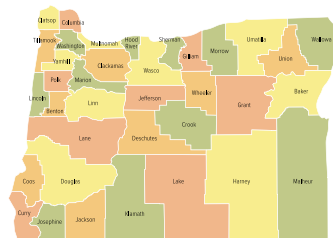

## VIDEOS: THEMED SERIES (WEB & SOCIAL)

There are 4 National Monuments in Oregon. I created a series of videos that offer a Park Ranger's point of view to those interested in visiting. All authored/edited in Adobe Premiere Pro + After Effects. [VIDEO LINK](#)



## MAPS: OREGON (WEB/INTERACTIVE)

The State of Oregon website needed fresh infographics that would highlight the counties and tribes when clicked. These interactive maps were required to work on all screen sizes, opening new web sections for each. (Illustrator)

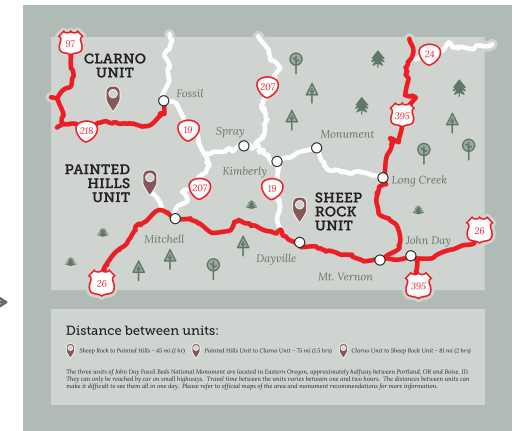


## WEB: RE-DESIGN (UI/BANNERS/ICONS)

I replaced image maps with icon-based text for 508-compliance. New banners too.

## MAP: INFOGRAPHIC (PRINT & DIGITAL)

There was a need to show distance between the various locations in the John Day Fossil Beds National Monument. I created this map based on a previous ArcGIS project, using Adobe FreehandMX and Illustrator 2023



NOTE: This project sample sheet is provided for reference only. Artwork, logo, theme of design and layouts for State of Oregon/SoS/Archives - 2023  
Plummer Design + Illustration | 503-806-4505 | mail@plummerdesign.com

